






Peotone High School Blue Devils 2009–2010








Directions to Away Contests

To: Beecher High School

A: Peotone High School: 605 W North St, Peotone, IL 60468









- | | | |
|---|--|--------|
|  | 1: Start out going WEST on W NORTH ST toward ASHBURTON LN. | 0.1 mi |
|  | 2: Turn LEFT onto S RATHJE RD. | 0.1 mi |
|  | 3: Turn LEFT onto W CORNING AVE. | 0.6 mi |
|  | 4: Turn LEFT onto S WEST ST. | 0.1 mi |
|  | 5: Turn RIGHT onto W MAIN ST. | 0.4 mi |

-  6: Turn LEFT onto N HARLEM AVE/IL-50. 0.4 mi
-  7: Turn RIGHT onto W BEECHER RD/CR-24. Continue to follow CR-24. 8.5 mi
-  8: Turn LEFT onto S DIXIE HWY/IL-1. 0.4 mi
-  9: Turn LEFT onto MILLER ST. 0.1 mi
-  10: End at 538 Miller St Beecher, IL 60401

B: Beecher High School: 538 Miller St, Beecher, IL 60401, (708) 946-2266
 Total Time: 17 minutes Total Distance: 10.74 miles

To: Bishop McNamara Catholic High School

A: Peotone High School: 605 W North St, Peotone, IL 60468



-  1: Start out going WEST on W NORTH ST toward ASHBURTON LN. 0.1 mi
-  2: Turn LEFT onto S RATHJE RD. 0.6 mi
-  3: Turn RIGHT onto W WILMINGTON RD/CR-25. 0.9 mi
-  4: Merge onto I-57 S via the ramp on the LEFT toward KANKAKEE. 11.5 mi
-  5: Take the IL-50 exit, EXIT 315, toward BRADLEY/BOURBONNAIS. 0.2 mi
-  6: Merge onto IL-50 S toward BRADLEY/BOURBONNAIS/KANKAKEE. 2.2 mi
-  7: Turn RIGHT onto E BROOKMONT BLVD. 1.0 mi
-  8: End at 550 W Brookmont Blvd Kankakee, IL 60901











B: Martin D Bishop Mc Namara High: 550 W Brookmont Blvd, Kankakee, IL 60901, (815) 932-7413

Total Time: 22 minutes Total Distance: 16.61 miles

To: Bolingbrook High School (vs Lisle)

A: Peotone High School: 605 W North St, Peotone, IL 60468




-  1: Start out going WEST on W NORTH ST toward ASHBURTON LN. 0.1 mi
-  2: Turn RIGHT onto S RATHJE RD. 0.4 mi









- | | | |
|---|---|--------|
|  | 3: S RATHJE RD becomes S JOLIET RD/CR-20. | 1.0 mi |
|  | 4: Turn LEFT onto W JOLIET RD/CR-20. | 2.0 mi |
|  | 5: Turn RIGHT onto S CENTER RD/CR-19. | 9.1 mi |
|  | 6: Turn LEFT onto W LARAWAY RD/CR-74. | 1.3 mi |
|  | 7: Turn RIGHT onto US-45/S LA GRANGE RD. Continue to follow US-45 N. | 5.3 mi |
|  | 8: Merge onto I-80 W toward JOLIET. | 5.7 mi |
|  | 9: Merge onto I-355 N/VETERANS MEMORIAL TOLLWAY via EXIT 140 toward WEST SUBURBS (Portions toll). | 3.4 mi |
|  | 10: Keep LEFT at the fork to go on I-355 N (Portions toll). | 9.6 mi |
|  | 11: Merge onto I-55 S toward ST LOUIS. | 2.4 mi |
|  | 12: Take the IL-53/BOLINGBROOK exit, EXIT 267. | 0.3 mi |
|  | 13: Take the ramp toward BOLINGBROOK. | 0.0 mi |
|  | 14: Turn RIGHT onto S BOLINGBROOK DR/IL-53 N. | 0.4 mi |
|  | 15: Turn LEFT onto LILY CACHE LN. | 1.0 mi |
|  | 16: Turn LEFT onto S SCHMIDT RD. | 0.2 mi |
|  | 17: Turn RIGHT onto RAIDER WAY. | 0.1 mi |
|  | 18: End at 365 Raider Way Bolingbrook, IL 60440 | |

B: Bolingbrook High School: 365 Raider Way, Bolingbrook, IL 60440, (630) 759-6400
 Total Time: 53 minutes Total Distance: 42.18 miles

To: Bonfield Grade School (vs Herscher High School)






A: Peotone High School: 605 W North St, Peotone, IL 60468

- | | | |
|---|--|--------|
|  | 1: Start out going WEST on W NORTH ST toward ASHBURTON LN. | 0.1 mi |
|  | 2: Turn LEFT onto S RATHJE RD. | 0.6 mi |
|  | 3: Turn RIGHT onto W WILMINGTON RD/CR-25. | 0.9 mi |

-  4: Merge onto I-57 S via the ramp on the LEFT toward KANKAKEE. 5.1 mi
-  5: Take EXIT 322 toward MANTENO. 0.3 mi
-  6: Turn RIGHT onto E 9000N RD/CR-9. 6.2 mi
-  7: Turn LEFT onto N 5000W RD/CR-7. 3.3 mi
-  8: Turn RIGHT onto IL-102. 2.2 mi
-  9: Turn LEFT onto N 7000W RD/WARNER BRIDGE RD/CR-85. Continue to follow N 7000W RD/WARNER BRIDGE RD. 4.5 mi
-  10: Turn RIGHT onto W 2000N RD/CR-6. Continue to follow CR-6. 2.1 mi
-  11: End at 522 E Smith St Bonfield, IL 60913

B: Bonfield Grade School: 522 E Smith St, Bonfield, IL 60913, (815) 933-6995
 Total Time: 32 minutes Total Distance: 25.49 miles

To: Bradley-Bourbonnais Field








-  1: Start out going WEST on W NORTH ST toward ASHBURTON LN. 0.1 mi
-  2: Turn LEFT onto S RATHJE RD.
-  3: Turn RIGHT onto W WILMINGTON RD/CR-25. Continue to follow CR-25. 3.1 mi
-  4: Turn LEFT onto Rt. 45 towards Bourbonnais
-  5: Turn RIGHT onto BETHEL DRIVE

Stop at Softball Field on left hand side of road

To: Bradley-Bourbonnais High School

A: Peotone High School: 605 W North St, Peotone, IL 60468

-  1: Start out going WEST on W NORTH ST toward ASHBURTON LN. 0.1 mi












-  2: Turn LEFT onto S RATHJE RD. 0.6 mi
-  3: Turn RIGHT onto W WILMINGTON RD/CR-25. 0.9 mi
-  4: Merge onto I-57 S via the ramp on the LEFT toward KANKAKEE. 11.5 mi
-  5: Take the IL-50 exit, EXIT 315, toward BRADLEY/BOURBONNAIS. 0.2 mi
-  6: Merge onto IL-50 S toward BRADLEY/BOURBONNAIS/KANKAKEE. 1.3 mi
-  7: Turn RIGHT onto E NORTH ST. 0.9 mi
-  8: End at 700 W North St Bradley, IL 60915

B: Bradley-Bourbonnais Community High: 700 W North St, Bradley, IL 60915, (815) 937-3707

Total Time: 21 minutes Total Distance: 15.61 miles

To: Broken Arrow Country Club

A: Peotone High School: 605 W North St, Peotone, IL 60468

-  1: Start out going WEST on W NORTH ST toward ASHBURTON LN. 0.1 mi
-  2: Turn LEFT onto S RATHJE RD. 0.6 mi
-  3: Turn RIGHT onto W WILMINGTON RD/CR-25. Continue to follow CR-25. 17.1 mi
-  4: Turn LEFT onto IL-53. 3.5 mi
-  5: Turn SLIGHT RIGHT onto W COAL CITY RD. 2.8 mi
-  6: Merge onto I-55 S via the ramp on the LEFT toward BLOOMINGTON. 26.3 mi
-  7: Take EXIT 209 toward ODELL. 0.4 mi
-  8: Turn LEFT onto CR-1 E/E 2600 RD N. Continue to follow CR-1 E. 0.5 mi
-  9: Turn RIGHT onto OLD IL-66 N. 5.3 mi
-  10: Turn LEFT onto E 2170 RD N. 0.0 mi
-  11: E 2170 RD N becomes E 2160 RD N. 0.3 mi



12: E 2160 RD N becomes N 1850 RD E.

0.1 mi



13: End at 21062 N 1850 East Rd Pontiac, IL 61764

B: Wolf Creek Golf Club: 21062 N 1850 East Rd, Pontiac, IL 61764, (815) 842-9008

Total Time: 1 hour 8 minutes Total Distance: 57.11 miles

To: Cardinal Creek Golf Course

A: Peotone High School: 605 W North St, Peotone, IL 60468



1: Start out going WEST on W NORTH ST toward ASHBURTON LN.

0.1 mi



2: Turn LEFT onto S RATHJE RD.

0.1 mi



3: Turn LEFT onto W CORNING AVE.

0.6 mi



4: Turn LEFT onto S WEST ST.

0.1 mi



5: Turn RIGHT onto W MAIN ST.

0.4 mi



6: Turn LEFT onto N HARLEM AVE/IL-50.

0.4 mi



7: Turn RIGHT onto W BEECHER RD/CR-24. Continue to follow CR-24.

8.5 mi



8: Turn LEFT onto S DIXIE HWY/IL-1.

0.2 mi



9: End at 615 S Dixie Hwy Beecher, IL 60401

B: Cardinal Creek Golf Course: 615 S Dixie Hwy, Beecher, IL 60401, (708) 946-2800

Total Time: 17 minutes Total Distance: 10.47 miles

To: Central High School

A: Peotone High School: 605 W North St, Peotone, IL 60468



1: Start out going WEST on W NORTH ST toward ASHBURTON LN.

0.1 mi



2: Turn LEFT onto S RATHJE RD.

0.6 mi











3: Turn LEFT onto W WILMINGTON RD/CR-25.

0.6 mi



4: Turn SLIGHT RIGHT onto IL-50 S.

15.8 mi











-  5: Turn RIGHT onto E RIVER ST/IL-50. Continue to follow IL-50. 0.9 mi
-  6: IL-50 becomes US-45 S/US-52 S. 1.8 mi
-  7: Merge onto I-57 S toward CHAMPAIGN. 5.7 mi
-  8: Take EXIT 302 toward CR-37/CHEBANSE. 0.3 mi
-  9: Turn RIGHT onto CR-37. 0.1 mi
-  10: Turn LEFT onto S OAK ST. 3.0 mi
-  11: Turn LEFT onto CR-29. 0.2 mi
-  12: End at 1134 E 3100 North Rd Clifton, IL 60927

B: Central High School: 1134 E 3100 North Rd, Clifton, IL 60927, (815) 694-2321

Total Time: 46 minutes Total Distance: 29.17 miles

To: Chicago Christian High School

A: Peotone High School: 605 W North St, Peotone, IL 60468, (708) 258-3236

-  1: Start out going WEST on W NORTH ST toward ASHBURTON LN. 0.1 mi
-  2: Turn LEFT onto S RATHJE RD. 0.6 mi
-  3: Turn RIGHT onto W WILMINGTON RD/CR-25. 0.7 mi
-  4: Merge onto I-57 N toward CHICAGO. 17.5 mi
-  5: Merge onto I-80 E/MOLINE EXPY E via EXIT 345A toward INDIANA. 3.4 mi
-  6: Merge onto I-294 N via EXIT 155 on the LEFT toward WISCONSIN (Portions toll). 6.8 mi
-  7: Take the 127TH ST exit. 0.3 mi
-  8: Turn LEFT onto W 127TH ST. 1.0 mi
-  9: Turn SLIGHT RIGHT onto W CAL SAG RD/IL-83. Continue to follow IL-83. 2.0 mi
-  10: Turn LEFT onto S OAK PARK AVE. 0.1 mi

 11: Make a U-TURN at CHIPPEWA DR onto S OAK PARK AVE. 0.1 mi

 12: End at 12001 S Oak Park Ave Palos Heights, IL 60463

B: Chicago Christian High School: 12001 S Oak Park Ave, Palos Heights, IL 60463,
(708) 371-7694

Total Time: 41 minutes Total Distance: 32.82 miles


To: Clifton Central High School

A: Peotone High School: 605 W North St, Peotone, IL 60468


 1: Start out going WEST on W NORTH ST toward ASHBURTON LN. 0.1 mi


 2: Turn LEFT onto S RATHJE RD. 0.6 mi


 3: Turn RIGHT onto W WILMINGTON RD/CR-25. 0.9 mi


 4: Merge onto I-57 S via the ramp on the LEFT toward KANKAKEE. 25.2 mi

 5: Take EXIT 302 toward CR-37/CHEBANSE. 0.3 mi

 6: Turn RIGHT onto CR-37. 0.1 mi

 7: Turn LEFT onto S OAK ST. 3.0 mi

 8: Turn LEFT onto CR-29. 0.2 mi

 9: End at 1134 E 3100 North Rd Clifton, IL 60927

B: Central High School: 1134 E 3100 North Rd, Clifton, IL 60927, (815) 694-2321

Total Time: 33 minutes Total Distance: 30.50 miles





To: Coal City High School

A: Peotone High School: 605 W North St, Peotone, IL 60468

 1: Start out going WEST on W NORTH ST toward ASHBURTON LN. 0.1 mi

 2: Turn LEFT onto S RATHJE RD. 0.6 mi












 3: Turn RIGHT onto W WILMINGTON RD/CR-25. Continue to follow CR-25. 17.1 mi

-  4: Turn LEFT onto IL-53. 3.5 mi
-  5: Turn SLIGHT RIGHT onto W COAL CITY RD. 2.9 mi
-  6: W COAL CITY RD becomes E DIVISION ST/IL-113. 3.6 mi
-  7: End at 655 W Division St Coal City, IL 60416

B: Coal City High School: 655 W Division St, Coal City, IL 60416, (815) 634-2396
 Total Time: 40 minutes Total Distance: 27.80 miles

To: Crete-Monee High School













A: Peotone High School: 605 W North St, Peotone, IL 60468

-  1: Start out going WEST on W NORTH ST toward ASHBURTON LN. 0.1 mi
-  2: Turn RIGHT onto S RATHJE RD. 0.4 mi
-  3: S RATHJE RD becomes S JOLIET RD/CR-20. 1.0 mi
-  4: Turn RIGHT onto W CHURCH RD. 1.4 mi
-  5: Turn LEFT onto IL-50/S GOVERNORS HWY. 3.3 mi
-  6: Turn RIGHT onto W PAULING RD/PAULING-GOODENOW RD/CR-23. 1.4 mi
-  7: Turn LEFT onto S WILL CENTER RD/CR-10. 1.5 mi
-  8: Turn RIGHT onto W COURT ST/CR-21. Continue to follow CR-21. 3.0 mi
-  9: Turn LEFT onto S WESTERN AVE/CR-53. 1.7 mi
-  10: Turn RIGHT onto W EXCHANGE ST. 0.8 mi
-  11: End at 1515 W Exchange St Crete, IL 60417

B: Crete Monee High School: 1515 W Exchange St, Crete, IL 60417, (708) 367-8270
 Total Time: 21 minutes Total Distance: 14.66 miles

To: Donovan High School

A: Peotone High School: 605 W North St, Peotone, IL 60468








-  1: Start out going WEST on W NORTH ST toward ASHBURTON LN. 0.1 mi
-  2: Turn LEFT onto S RATHJE RD. 0.6 mi
-  3: Turn RIGHT onto W WILMINGTON RD/CR-25. 0.9 mi
-  4: Merge onto I-57 S via the ramp on the LEFT toward KANKAKEE. 15.1 mi
-  5: Take the IL-17 exit, EXIT 312, toward KANKAKEE/MOMENCE. 0.3 mi
-  6: Turn LEFT onto IL-17 E/E COURT ST. Continue to follow IL-17 E. 5.9 mi
-  7: Turn RIGHT onto IL-1. 14.5 mi
-  8: Turn LEFT onto NORTH ST/2800N. Continue to follow 2800N. 4.0 mi
-  9: Turn RIGHT onto 2500E/CR-15. 2.0 mi
-  10: Turn LEFT onto 2600N/US-52/IL-116. Continue to follow US-52. 2.4 mi
-  11: Turn LEFT onto NORTH ST/CR-2. 0.2 mi
-  12: End at 600 North St Donovan, IL 60931




B: Donovan Jr. Sr. High School: 600 North St, Donovan, IL 60931, (815) 486-7395

Total Time: 57 minutes Total Distance: 46.00 miles

To: Dwight Country Club

A: Peotone High School: 605 W North St, Peotone, IL 60468












-  1: Start out going WEST on W NORTH ST toward ASHBURTON LN. 0.1 mi
-  2: Turn LEFT onto S RATHJE RD. 0.6 mi
-  3: Turn RIGHT onto W WILMINGTON RD/CR-25. Continue to follow CR-25. 17.1 mi
-  4: Turn LEFT onto IL-53. 3.5 mi
-  5: Turn SLIGHT RIGHT onto W COAL CITY RD. 2.8 mi
-  6: Merge onto I-55 S via the ramp on the LEFT toward BLOOMINGTON. 18.3 mi
-  7: Take the IL-17 exit, EXIT 217, toward STREATOR/KANKAKEE. 0.4 mi

-  8: Turn RIGHT onto IL-17 W/E 3200 RD N. 0.9 mi
-  9: Turn LEFT onto N 2400 RD E. 0.4 mi
-  10: End at 31577 N 2400 East Rd Dwight, IL 60420

B: Dwight Country Club: 31577 N 2400 East Rd, Dwight, IL 60420, (815) 584-1399
 Total Time: 53 minutes Total Distance: 44.17 miles

To: Dwight High School








A: Peotone High School: 605 W North St, Peotone, IL 60468

-  1: Start out going WEST on W NORTH ST toward ASHBURTON LN. 0.1 mi
-  2: Turn LEFT onto S RATHJE RD. 0.6 mi
-  3: Turn RIGHT onto W WILMINGTON RD/CR-25. Continue to follow CR-25. 17.1 mi
-  4: Turn LEFT onto IL-53. 3.5 mi
-  5: Turn SLIGHT RIGHT onto W COAL CITY RD. 2.8 mi
-  6: Merge onto I-55 S via the ramp on the LEFT toward BLOOMINGTON. 15.3 mi
-  7: Take the IL-47 exit, EXIT 220, toward MORRIS/DWIGHT. 0.4 mi
-  8: Turn LEFT onto IL-47 S. 2.4 mi
-  9: Turn RIGHT onto PHILMAR ST. 0.3 mi
-  10: Turn LEFT onto S FRANKLIN ST. 0.1 mi
-  11: End at 801 S Franklin St Dwight, IL 60420

B: Dwight High School: 801 S Franklin St, Dwight, IL 60420, (815) 584-6200
 Total Time: 55 minutes Total Distance: 42.63 miles

To: Evergreen Park High School

A: Peotone High School: 605 W North St, Peotone, IL 60468







-  1: Start out going WEST on W NORTH ST toward ASHBURTON LN. 0.1 mi
-  2: Turn LEFT onto S RATHJE RD. 0.6 mi
-  3: Turn RIGHT onto W WILMINGTON RD/CR-25. 0.7 mi
-  4: Merge onto I-57 N toward CHICAGO. 20.5 mi
-  5: Merge onto W 159TH ST/US-6 E via EXIT 348. 1.1 mi
-  6: Turn LEFT onto KEDZIE AVE. 7.8 mi
-  7: End at 9901 S Kedzie Ave Evergreen Park, IL 60805

B: Evergreen Park Community HS: 9901 S Kedzie Ave, Evergreen Park, IL 60805, (708) 424-7400

Total Time: 46 minutes Total Distance: 30.94 miles

To: Gardner South Wilmington

A: Peotone High School: 605 W North St, Peotone, IL 60468

-  1: Start out going WEST on W NORTH ST toward ASHBURTON LN. 0.1 mi
-  2: Turn LEFT onto S RATHJE RD. 0.6 mi
-  3: Turn RIGHT onto W WILMINGTON RD/CR-25. Continue to follow CR-25. 17.1 mi
-  4: Turn LEFT onto IL-53. 13.3 mi
-  5: Turn RIGHT onto E MAIN ST/CR-49. 0.1 mi
-  6: End at 500 E Main St Gardner, IL 60424












B: Gardner South Wilmington High: 500 E Main St, Gardner, IL 60424, (815) 237-2176

Total Time: 43 minutes Total Distance: 31.12 miles

To: Gibson City-Melvin-Sibley High School

A: Peotone High School: 605 W North St, Peotone, IL 60468








-  1: Start out going WEST on W NORTH ST toward ASHBURTON LN. 0.1 mi





-  2: Turn LEFT onto S RATHJE RD. 0.6 mi
-  3: Turn RIGHT onto W WILMINGTON RD/CR-25. 0.9 mi
-  4: Merge onto I-57 S via the ramp on the LEFT toward KANKAKEE. 54.9 mi
-  5: Take EXIT 272 toward BUCKLEY. 0.4 mi
-  6: Turn RIGHT onto 800N/CR-9. 3.2 mi
-  7: 800N/CR-9 becomes E 1400N RD/CR-22. 4.0 mi
-  8: Turn SLIGHT LEFT onto N IL-54. 12.8 mi
-  9: Turn SHARP RIGHT onto COUNTY ROAD 500E/N LAWRENCE AVE. 0.3 mi
-  10: Turn LEFT onto E 19TH ST. 0.4 mi
-  11: Turn LEFT onto N CHURCH ST. 0.3 mi
-  12: End at 815 N Church St Gibson City, IL 60936

B: Gibson City High School: 815 N Church St, Gibson City, IL 60936, (217) 784-4292
 Total Time: 1 hour 24 minutes Total Distance: 77.94 miles

To: Grant Park High School

A: Peotone High School: 605 W North St, Peotone, IL 60468








-  1: Start out going WEST on W NORTH ST toward ASHBURTON LN. 0.1 mi
-  2: Turn LEFT onto S RATHJE RD. 0.6 mi
-  3: Turn LEFT onto W WILMINGTON RD/CR-25. Continue to follow CR-25. 1.0 mi
-  4: Turn RIGHT onto S DRECKSLER RD/CR-70. 2.0 mi
-  5: Turn LEFT onto E 12000N RD/W COUNTY LINE RD/CR-16/CR-58. 3.2 mi
-  6: Turn RIGHT onto N 8000E RD/CR-17. Continue to follow N 8000E RD. 4.1 mi
-  7: Stay STRAIGHT to go onto E 8000N RD/CR-9. 3.1 mi

-  8: Turn LEFT onto IL-1/IL-17/DIXIE HWY/E 8000N RD. Continue to follow IL-1/IL-17/DIXIE HWY. 0.6 mi
-  9: Turn LEFT onto S GRIFFIN ST. 0.5 mi
-  10: Turn RIGHT onto W HAMBLETON ST. 0.1 mi
-  11: End at 421 Esson Farm Rd Grant Park, IL 60940

B: Grant Park High School: 421 Esson Farm Rd, Grant Park, IL 60940, (815) 465-2181
 Total Time: 21 minutes Total Distance: 15.40 miles

To: Green Garden Country Club (*All Home Matches)



A: Peotone High School: 605 W North St, Peotone, IL 60468, (708) 258-3236













-  1: Start out going WEST on W NORTH ST toward ASHBURTON LN. 0.1 mi
-  2: Turn RIGHT onto S RATHJE RD. 0.4 mi
-  3: S RATHJE RD becomes S JOLIET RD/CR-20. 1.0 mi
-  4: Turn LEFT onto W JOLIET RD/CR-20. 2.0 mi
-  5: Turn RIGHT onto S CENTER RD/CR-19. 5.0 mi
-  6: Turn RIGHT onto W MANHATTAN MONEE RD/W MONEE MANHATTAN RD/CR-6. 0.1 mi
-  7: End at 9511 W Manhattan Monee Rd Frankfort, IL 60423

B: Green Garden Country Club: 9511 W Manhattan Monee Rd, Frankfort, IL 60423,
 (815) 469-3350
 Total Time: 11 minutes Total Distance: 8.67 miles

To: Herscher High School

A: Peotone High School: 605 W North St, Peotone, IL 60468







-  1: Start out going WEST on W NORTH ST toward ASHBURTON LN. 0.1 mi
-  2: Turn LEFT onto S RATHJE RD. 0.6 mi





-  3: Turn RIGHT onto W WILMINGTON RD/CR-25. 0.9 mi
-  4: Merge onto I-57 S via the ramp on the LEFT toward KANKAKEE. 5.1 mi
-  5: Take EXIT 322 toward MANTENO. 0.3 mi
-  6: Turn RIGHT onto E 9000N RD/CR-9. 6.2 mi
-  7: Turn LEFT onto N 5000W RD/CR-7. 3.3 mi
-  8: Turn RIGHT onto IL-102. 2.2 mi
-  9: Turn LEFT onto N 7000W RD/WARNER BRIDGE RD/CR-85. Continue to follow N 7000W RD/WARNER BRIDGE RD. 6.6 mi
-  10: Turn RIGHT onto IL-17. 4.5 mi
-  11: Turn LEFT onto S 12000W RD/CR-12/HERSCHER RD. 4.1 mi
-  12: Turn RIGHT onto W 4000S RD/IL-115. 0.2 mi
-  13: Turn LEFT onto N MAIN ST. 0.1 mi
-  14: End at 501 N Main St Herscher, IL 60941

B: Herscher High School: 501 N Main St, Herscher, IL 60941, (815) 426-2103
 Total Time: 43 minutes Total Distance: 34.37 miles

To: Homewood Flossmoor High School

A: Peotone High School: 605 W North St, Peotone, IL 60468

-  1: Start out going WEST on W NORTH ST toward ASHBURTON LN. 0.1 mi
-  2: Turn LEFT onto S RATHJE RD. 0.6 mi
-  3: Turn RIGHT onto W WILMINGTON RD/CR-25. 0.7 mi
-  4: Merge onto I-57 N toward CHICAGO. 14.8 mi
-  5: Take the VOLLMER RD exit, EXIT 342. 0.3 mi
-  6: Take the EAST VOLLMER RD ramp. 0.2 mi












-  7: Merge onto VOLLMER RD. 2.0 mi
-  8: Turn LEFT onto GOVERNORS HWY. 0.6 mi
-  9: Turn SLIGHT LEFT onto KEDZIE AVE. 0.6 mi
-  10: End at 999 Kedzie Ave Flossmoor, IL 60422

B: Homewood Flossmoor High School: 999 Kedzie Ave, Flossmoor, IL 60422, (708) 799-3000

Total Time: 25 minutes Total Distance: 19.92 miles

To: Illiana Christian High School

A: Peotone High School: 605 W North St, Peotone, IL 60468











-  1: Start out going WEST on W NORTH ST toward ASHBURTON LN. 0.1 mi
-  2: Turn LEFT onto S RATHJE RD. 0.6 mi
-  3: Turn RIGHT onto W WILMINGTON RD/CR-25. 0.7 mi
-  4: Merge onto I-57 N toward CHICAGO. 17.5 mi
-  5: Merge onto I-80 E via EXIT 345A toward INDIANA. 3.5 mi
-  6: Keep RIGHT at the fork to continue on I-80 E (Portions toll). 5.5 mi
-  7: Take EXIT 161 toward US-6 W/IL-83/TORRENCE AVE. 0.9 mi
-  8: Take the US-6 W/IL-83/TORRENCE AVE exit, EXIT 161, on the LEFT. 0.2 mi
-  9: Keep RIGHT at the fork to go on TORRENCE AVE/IL-83. 0.8 mi
-  10: Turn RIGHT onto INDIANA AVE. 0.2 mi
-  11: End at 2261 Indiana Ave Lansing, IL 60438

B: Illiana Christian High School: 2261 Indiana Ave, Lansing, IL 60438, (708) 474-0515

Total Time: 36 minutes Total Distance: 30.04 miles

To: Illinois Lutheran High School

A: Peotone High School: 605 W North St, Peotone, IL 60468

- | | | |
|---|--|--------|
|  | 1: Start out going WEST on W NORTH ST toward ASHBURTON LN. | 0.1 mi |
|  | 2: Turn RIGHT onto S RATHJE RD. | 0.4 mi |
|  | 3: S RATHJE RD becomes S JOLIET RD/CR-20. | 1.0 mi |
|  | 4: Turn RIGHT onto W CHURCH RD. | 1.4 mi |
|  | 5: Turn LEFT onto IL-50/S GOVERNORS HWY. | 3.3 mi |
|  | 6: Turn RIGHT onto W PAULING RD/PAULING-GOODENOW RD/CR-23. | 1.4 mi |
|  | 7: Turn LEFT onto S WILL CENTER RD/CR-10. | 1.5 mi |
|  | 8: Turn RIGHT onto W COURT ST/CR-21. Continue to follow CR-21. | 5.1 mi |
|  | 9: Turn LEFT onto S DIXIE HWY/IL-1. | 1.0 mi |
|  | 10: End at 1610 Main St Crete, IL 60417 | |





B: Illinois Lutheran High School: 1610 Main St, Crete, IL 60417, (708) 672-3262
 Total Time: 21 minutes Total Distance: 15.23 miles





To: Iroquois West Field

Take I-57 South to the Ashkum exit. Continue south on Rt. 45. The park is only a couple hundred yards to the right of Rt. 45 & Rt. 24 Intersection on the east side of Gilman.

To: Kankakee High School

A: Peotone High School: 605 W North St, Peotone, IL 60468














- | | | |
|---|--|---------|
|  | 1: Start out going WEST on W NORTH ST toward ASHBURTON LN. | 0.1 mi |
|  | 2: Turn LEFT onto S RATHJE RD. | 0.6 mi |
|  | 3: Turn RIGHT onto W WILMINGTON RD/CR-25. | 0.9 mi |
|  | 4: Merge onto I-57 S via the ramp on the LEFT toward KANKAKEE. | 19.6 mi |

-  5: Take the US-45/US-52 exit, EXIT 308, toward KANKAKEE. 0.3 mi
-  6: Turn LEFT onto S US-45 52/US-45 N/US-52 N. Continue to follow US-45 N/US-52 N. 2.0 mi
-  7: Turn LEFT onto E JEFFERY ST. 0.9 mi
-  8: End at 1200 W Jeffery St Kankakee, IL 60901

B: Kankakee High School: 1200 W Jeffery St, Kankakee, IL 60901, (815) 933-0740
 Total Time: 30 minutes Total Distance: 24.40 miles

To: Kaneland High School










A: Peotone High School: 605 W North St, Peotone, IL 60468

-  1: Start out going WEST on W NORTH ST toward ASHBURTON LN. 0.1 mi
-  2: Turn LEFT onto S RATHJE RD. 0.6 mi
-  3: Turn RIGHT onto W WILMINGTON RD/CR-25. Continue to follow CR-25. 17.1 mi
-  4: CR-25 becomes E KANKAKEE RIVER DR. 2.8 mi
-  5: Turn LEFT onto N RIVER RD/CR-44. 1.5 mi
-  6: Merge onto I-55 N. 9.4 mi
-  7: Merge onto I-80 W via EXIT 250B toward IOWA. 4.7 mi
-  8: Take EXIT 122 toward MINOOKA. 0.2 mi
-  9: Turn RIGHT onto RIDGE RD/CR-11. 3.5 mi
-  10: Turn LEFT onto US-52. 8.3 mi
-  11: Turn RIGHT onto IL-47 N. 26.8 mi
-  12: Turn LEFT onto KESLINGER RD/CR-41. 2.9 mi
-  13: End at 47W326 Keslinger Rd Maple Park, IL 60151

B: Kaneland School District: 47W326 Keslinger Rd, Maple Park, IL 60151, (630) 365-5100
 Total Time: 1 hour 33 minutes Total Distance: 77.88 miles

To: Lincoln-Way Central (vs Lincoln-Way West)

A: Peotone High School: 605 W North St, Peotone, IL 60468









-  1: Start out going WEST on W NORTH ST toward ASHBURTON LN. 0.1 mi
-  2: Turn RIGHT onto S RATHJE RD. 0.4 mi
-  3: S RATHJE RD becomes S JOLIET RD/CR-20. 1.0 mi
-  4: Turn LEFT onto W JOLIET RD/CR-20. 2.0 mi
-  5: Turn RIGHT onto S CENTER RD/CR-19. 9.1 mi
-  6: Turn LEFT onto W LARAWAY RD/CR-74. 2.0 mi
-  7: Turn RIGHT onto CR-2/WOLF RD. 1.3 mi
-  8: Turn LEFT onto W LINCOLN HWY/US-30. 2.3 mi
-  9: End at 1801 E Lincoln Hwy New Lenox, IL 60451











B: Lincoln-Way Central High School: 1801 E Lincoln Hwy, New Lenox, IL 60451, (815) 462-2100

Total Time: 24 minutes Total Distance: 18.32 miles

To: Lisle Senior High School (@Lisle Junior High School)

A: Peotone High School: 605 W North St, Peotone, IL 60468










-  1: Start out going WEST on W NORTH ST toward ASHBURTON LN. 0.1 mi
-  2: Turn RIGHT onto S RATHJE RD. 0.4 mi
-  3: S RATHJE RD becomes S JOLIET RD/CR-20. 1.0 mi
-  4: Turn LEFT onto W JOLIET RD/CR-20. 2.0 mi
-  5: Turn RIGHT onto S CENTER RD/CR-19. 9.1 mi
-  6: Turn LEFT onto W LARAWAY RD/CR-74. 1.3 mi
-  7: Turn RIGHT onto US-45/S LA GRANGE RD. Continue to follow US-45 N. 5.3 mi
-  8: Merge onto I-80 W toward JOLIET. 5.7 mi

- 
 9: Merge onto I-355 N/VETERANS MEMORIAL TOLLWAY via EXIT 140 toward WEST SUBURBS (Portions toll). 3.4 mi
- 
 10: Keep LEFT at the fork to go on I-355 N (Portions toll). 15.1 mi
- 
 11: Take the MAPLE AVE exit. 0.3 mi
- 
 12: Take the ramp toward LISLE/NAPERVILLE. 0.0 mi
- 
 13: Turn LEFT onto MAPLE AVE/CR-17 W. 1.0 mi
- 
 14: Turn RIGHT onto IL-53/LINCOLN AVE/MAIN ST. 0.2 mi
- 
 15: Turn RIGHT onto MAIN ST. 0.1 mi
- 
 16: Turn RIGHT onto JONQUIL AVE. 0.1 mi
- 
 17: JONQUIL AVE becomes CENTER AVE. 0.0 mi
- 
 18: End at 5207 Center Ave Lisle, IL 60532

B: Lisle Junior High School Dist: 5207 Center Ave, Lisle, IL 60532, (630) 493-8200
 Total Time: 57 minutes Total Distance: 45.22 miles

To: Manteno Golf Course








A: Peotone High School: 605 W North St, Peotone, IL 60468

- 
 1: Start out going WEST on W NORTH ST toward ASHBURTON LN. 0.1 mi
- 
 2: Turn LEFT onto S RATHJE RD. 0.6 mi
- 
 3: Turn LEFT onto W WILMINGTON RD/CR-25. Continue to follow CR-25. 1.0 mi
- 
 4: Turn RIGHT onto S DRECKSLER RD/CR-70. 2.0 mi
- 
 5: Turn LEFT onto E 12000N RD/W COUNTY LINE RD/CR-16/CR-58. 0.2 mi
- 
 6: Turn RIGHT onto N 5000E RD/CR-51. 3.1 mi
- 
 7: Turn RIGHT onto E 9000N RD/CR-9. 1.0 mi
- 
 8: Turn LEFT onto N 4000E RD. 1.8 mi
- 
 9: End at 7202 N 4000E Rd Manteno, IL 60950

B: Manteno Golf Course: 7202 N 4000E Rd, Manteno, IL 60950, (815) 468-8827
Total Time: 14 minutes Total Distance: 9.85 miles

To: Manteno High School








A: Peotone High School: 605 W North St, Peotone, IL 60468








-  1: Start out going WEST on W NORTH ST toward ASHBURTON LN. 0.1 mi
-  2: Turn LEFT onto S RATHJE RD. 0.6 mi
-  3: Turn LEFT onto W WILMINGTON RD/CR-25. 0.6 mi
-  4: Turn SLIGHT RIGHT onto IL-50. 5.5 mi
-  5: Turn RIGHT onto W 3RD ST. 0.4 mi
-  6: Turn RIGHT onto N 2000E RD/N MAPLE ST. 0.1 mi
-  7: End at 443 N Maple St Manteno, IL 60950

B: Manteno High School: 443 N Maple St, Manteno, IL 60950, (815) 928-7100
Total Time: 12 minutes Total Distance: 7.45 miles

To: Metamora High School

A: Peotone High School: 605 W North St, Peotone, IL 60468












-  1: Start out going WEST on W NORTH ST toward ASHBURTON LN. 0.1 mi
-  2: Turn LEFT onto S RATHJE RD. 0.6 mi
-  3: Turn RIGHT onto W WILMINGTON RD/CR-25. Continue to follow CR-25. 17.1 mi
-  4: Turn LEFT onto IL-53. 3.5 mi
-  5: Turn SLIGHT RIGHT onto W COAL CITY RD. 2.8 mi
-  6: Merge onto I-55 S via the ramp on the LEFT toward BLOOMINGTON. 38.7 mi
-  7: Take the IL-116 exit, EXIT 197, toward PONTIAC/FLANAGAN. 0.4 mi

-  8: Turn RIGHT onto IL-116 W/E 1700 RD N/W REYNOLDS ST. Continue to follow IL-116 W. 18.7 mi
-  9: Turn LEFT onto IL-116 S/IL-251 S. 1.0 mi
-  10: Turn RIGHT onto IL-116 W. 5.9 mi
-  11: Stay STRAIGHT to go onto CR-18. 10.0 mi
-  12: Turn LEFT onto IL-89. 4.1 mi
-  13: Turn RIGHT onto MADISON ST. 0.1 mi
-  14: End at 101 W Madison St Metamora, IL 61548

B: Metamora High School: 101 W Madison St, Metamora, IL 61548, (309) 367-4151
 Total Time: 2.0 hours 2 minutes Total Distance: 103.15 miles

To: Momence High School
















A: Peotone High School: 605 W North St, Peotone, IL 60468

-  1: Start out going WEST on W NORTH ST toward ASHBURTON LN. 0.1 mi
-  2: Turn LEFT onto S RATHJE RD. 0.6 mi
-  3: Turn LEFT onto W WILMINGTON RD/CR-25. Continue to follow CR-25. 1.0 mi
-  4: Turn RIGHT onto S DRECKSLER RD/CR-70. 2.0 mi
-  5: Turn LEFT onto E 12000N RD/W COUNTY LINE RD/CR-16/CR-58. 0.2 mi
-  6: Turn RIGHT onto N 5000E RD/CR-51. 7.1 mi
-  7: Turn LEFT onto E 5000N RD/CR-8. 6.1 mi
-  8: Turn RIGHT onto IL-1/IL-17/DIXIE HWY/N 11000E RD. Continue to follow IL-1/IL-17/DIXIE HWY. 2.0 mi
-  9: Turn RIGHT onto W 2ND ST/CR-54. 0.4 mi
-  10: Turn LEFT onto N FRANKLIN ST. 0.3 mi
-  11: End at 101 N Franklin St Momence, IL 60954

B: Momence High School: 101 N Franklin St, Momence, IL 60954, (815) 472-6477
 Total Time: 28 minutes Total Distance: 19.83 miles

To: Montini High School

A: Peotone High School: 605 W North St, Peotone, IL 60468


-  1: Start out going WEST on W NORTH ST toward ASHBURTON LN. 0.1 mi
-  2: Turn RIGHT onto S RATHJE RD. 0.4 mi
-  3: S RATHJE RD becomes S JOLIET RD/CR-20. 1.0 mi
-  4: Turn LEFT onto W JOLIET RD/CR-20. 2.0 mi
-  5: Turn RIGHT onto S CENTER RD/CR-19. 9.1 mi
-  6: Turn LEFT onto W LARAWAY RD/CR-74. 1.3 mi
-  7: Turn RIGHT onto US-45/S LA GRANGE RD. Continue to follow US-45 N. 5.3 mi
-  8: Merge onto I-80 W toward JOLIET. 5.7 mi
-  9: Merge onto I-355 N/VETERANS MEMORIAL TOLLWAY via EXIT 140 toward WEST SUBURBS (Portions toll). 3.4 mi
-  10: Take I-355 N (Portions toll). 19.1 mi
-  11: Take the BUTTERFIELD RD/IL-56 exit. 0.6 mi
-  12: Merge onto IL-56 E/BUTTERFIELD RD toward OAK BROOK. 2.1 mi
-  13: Turn LEFT onto MEYERS RD/CR-25. 0.7 mi
-  14: Turn LEFT onto 16TH ST. 0.4 mi
-  15: End at 19W070 16th St Lombard, IL 60148

B: Montini Catholic High School: 19W070 16th St, Lombard, IL 60148, (630) 627-6930

Total Time: 1 hour 4 minutes Total Distance: 51.28 miles









To: Paxton-Buckley-Loda


68.6 mi – about 1 hour 11 mins

 605 W North St
Peotone, IL 60468

1. Head **west** on **W North St** toward **Ashburton Lane**  492 ft












2. Turn **left** at **S Rathje Rd**  0.6 mi








- | | | |
|---|---|---------|
| 3. Turn right at W Peotone Rd/W Wilmington Rd/W Wilmington Peotone Rd
Continue to follow W Wilmington Rd |  | 0.9 mi |
| 4. Turn left to merge onto I-57 S toward Kankakee |  | 65.8 mi |
| 5. Take exit 261 toward Paxton |  | 0.4 mi |
| 6. Turn left at IL-9/Illinois Route 9/W Ottawa St |  | 0.4 mi |
| 7. Turn left at S Cherry St |  | 0.1 mi |
| 8. Turn right at W Franklin St |  | 33 ft |
| 9. Turn left at S Cherry St |  | 0.2 mi |
| 10. Turn left at W Orleans St |  | 200 ft |

 700 Panther Way
Paxton, IL 60957

To: Plano High School

A: Peotone High School: 605 W North St, Peotone, IL 60468












- | | | |
|---|---|---------|
|  | 1: Start out going WEST on W NORTH ST toward ASHBURTON LN. | 0.1 mi |
|  | 2: Turn LEFT onto S RATHJE RD. | 0.6 mi |
|  | 3: Turn RIGHT onto W WILMINGTON RD/CR-25. Continue to follow CR-25. | 17.1 mi |
|  | 4: CR-25 becomes E KANKAKEE RIVER DR. | 2.8 mi |
|  | 5: Turn LEFT onto N RIVER RD/CR-44. | 1.5 mi |
|  | 6: Merge onto I-55 N. | 9.4 mi |
|  | 7: Merge onto I-80 W via EXIT 250B toward IOWA. | 4.7 mi |
|  | 8: Take EXIT 122 toward MINOOKA. | 0.2 mi |
|  | 9: Turn RIGHT onto RIDGE RD/CR-11. | 3.5 mi |
|  | 10: Turn LEFT onto US-52. | 8.3 mi |
|  | 11: Turn RIGHT onto IL-47. | 4.5 mi |

- | | | |
|---|---|--------|
|  | 12: Turn LEFT onto WALKER RD/CR-17. | 5.5 mi |
|  | 13: Turn LEFT onto IL-71. | 0.1 mi |
|  | 14: Turn RIGHT onto CR-14/MILLBROOK RD. | 2.1 mi |
|  | 15: Turn RIGHT onto FOX RIVER DR/CR-1. Continue to follow FOX RIVER DR. | 4.0 mi |
|  | 16: FOX RIVER DR becomes S BEN ST. | 0.7 mi |
|  | 17: S BEN ST becomes W ABE ST. | 0.4 mi |
|  | 18: End at 704 W Abe St Plano, IL 60545 | |

B: Plano High School: 704 W Abe St, Plano, IL 60545, (630) 552-3178
 Total Time: 1 hour 18 minutes Total Distance: 65.55 miles

To: Pontiac High School

A: Peotone High School: 605 W North St, Peotone, IL 60468

- | | | |
|---|---|---------|
|  | 1: Start out going WEST on W NORTH ST toward ASHBURTON LN. | 0.1 mi |
|  | 2: Turn LEFT onto S RATHJE RD. | 0.6 mi |
|  | 3: Turn RIGHT onto W WILMINGTON RD/CR-25. Continue to follow CR-25. | 17.1 mi |
|  | 4: Turn LEFT onto IL-53. | 3.5 mi |
|  | 5: Turn SLIGHT RIGHT onto W COAL CITY RD. | 2.8 mi |
|  | 6: Merge onto I-55 S via the ramp on the LEFT toward BLOOMINGTON. | 26.3 mi |
|  | 7: Take EXIT 209 toward ODELL. | 0.4 mi |
|  | 8: Turn LEFT onto CR-1 E/E 2600 RD N. Continue to follow CR-1 E. | 0.5 mi |
|  | 9: Turn RIGHT onto OLD IL-66 N. | 8.9 mi |
|  | 10: Turn LEFT onto N 1600 RD E. | 0.4 mi |
|  | 11: N 1600 RD E becomes N AURORA ST. | 0.3 mi |

 12: Turn LEFT onto E INDIANA AVE. 0.3 mi

 13: End at 1100 E Indiana Ave Pontiac, IL 61764

B: Pontiac Township High School: 1100 E Indiana Ave, Pontiac, IL 61764, (815) 844-6113

Total Time: 1 hour 14 minutes Total Distance: 61.24 miles


To: Prairie Central High School


A: Peotone High School: 605 W North St, Peotone, IL 60468


 1: Start out going WEST on W NORTH ST toward ASHBURTON LN. 0.1 mi


 2: Turn LEFT onto S RATHJE RD. 0.6 mi

 3: Turn RIGHT onto W WILMINGTON RD/CR-25. 0.9 mi

 4: Merge onto I-57 S via the ramp on the LEFT toward KANKAKEE. 43.9 mi

 5: Take the US-24 exit, EXIT 283, toward GILMAN/CHATSWORTH. 0.3 mi

 6: Turn RIGHT onto CR-1700 N/US-24 W. Continue to follow US-24 W. 26.2 mi

 7: Turn RIGHT onto S 7TH ST. 0.4 mi

 8: End at 411 N 7th St Fairbury, IL 61739

B: Prairie Central High School: 411 N 7th St, Fairbury, IL 61739, (815) 692-2355

Total Time: 1 hour 17 minutes Total Distance: 72.52 miles

To: Prairie Lakes Golf Course

A: Peotone High School: 605 W North St, Peotone, IL 60468







 1: Start out going WEST on W NORTH ST toward ASHBURTON LN. 0.1 mi

 2: Turn LEFT onto S RATHJE RD. 0.6 mi

 3: Turn RIGHT onto W WILMINGTON RD/CR-25. Continue to follow CR-25. 17.1 mi

 4: CR-25 becomes E KANKAKEE RIVER DR. 2.8 mi








 5: Turn LEFT onto N RIVER RD/CR-44. 1.5 mi

-  6: Merge onto I-55 N. 9.4 mi
-  7: Merge onto I-80 W via EXIT 250B toward IOWA. 29.2 mi
-  8: Take EXIT 97 toward MARSEILLES. 0.3 mi
-  9: Keep RIGHT at the fork to go on CR-15/E 24TH RD. 1.4 mi
-  10: Turn RIGHT onto N 32ND RD/CR-26. 1.3 mi
-  11: End at 2550 N 32nd Rd Marseilles, IL 61341

B: Prairie Lakes Resorts: 2550 N 32nd Rd, Marseilles, IL 61341, (815) 795-5107
 Total Time: 1 hour 12 minutes Total Distance: 63.76 miles

To: Reed-Custer High School

A: Peotone High School: 605 W North St, Peotone, IL 60468







-  1: Start out going WEST on W NORTH ST toward ASHBURTON LN. 0.1 mi
-  2: Turn LEFT onto S RATHJE RD. 0.6 mi
-  3: Turn RIGHT onto W WILMINGTON RD/CR-25. Continue to follow CR-25. 17.1 mi
-  4: Turn LEFT onto IL-53. 6.0 mi
-  5: Turn LEFT onto E MAIN ST/IL-113. 0.3 mi
-  6: Turn SLIGHT RIGHT onto COMET DR. 0.1 mi
-  7: End at 249 Comet Dr Braidwood, IL 60408

B: Reed Custer High School: 249 Comet Dr, Braidwood, IL 60408, (815) 458-2166
 Total Time: 33 minutes Total Distance: 24.24 miles

To: Rich South High School

A: Peotone High School: 605 W North St, Peotone, IL 60468













-  1: Start out going WEST on W NORTH ST toward ASHBURTON LN. 0.1 mi





-  2: Turn LEFT onto S RATHJE RD. 0.6 mi
-  3: Turn RIGHT onto W WILMINGTON RD/CR-25. 0.7 mi
-  4: Merge onto I-57 N toward CHICAGO. 12.1 mi
-  5: Take the SAUK TRAIL exit, EXIT 339. 0.2 mi
-  6: Turn LEFT onto SAUK TRL. 0.3 mi
-  7: End at 5000 Sauk Trail Richton Park, IL 60471

B: Rich South High School: 5000 Sauk Trail, Richton Park, IL 60471, (708) 679-3000
 Total Time: 17 minutes Total Distance: 14.16 miles

To: Rock Island Alleman

A: Peotone High School: 605 W North St, Peotone, IL 60468










-  1: Start out going WEST on W NORTH ST toward ASHBURTON LN. 0.1 mi
-  2: Turn LEFT onto S RATHJE RD. 0.6 mi
-  3: Turn RIGHT onto W WILMINGTON RD/CR-25. Continue to follow CR-25. 17.1 mi
-  4: CR-25 becomes E KANKAKEE RIVER DR. 2.8 mi
-  5: Turn LEFT onto N RIVER RD/CR-44. 1.5 mi
-  6: Merge onto I-55 N. 9.4 mi
-  7: Merge onto I-80 W via EXIT 250B toward IOWA. 116.3 mi
-  8: Merge onto I-280 W/I-74 W. 9.1 mi
-  9: Merge onto I-74 W/US-6 W via EXIT 5A toward MOLINE. 1.1 mi
-  10: Merge onto IL-5 W/JOHN DEERE RD via EXIT 4A. 2.1 mi
-  11: Take the IL-5 W ramp toward ROCK ISLAND. 0.4 mi
-  12: Turn RIGHT onto IL-5/BLACKHAWK RD. 0.6 mi

-  13: Turn RIGHT onto 38TH ST. 2.3 mi
-  14: Turn RIGHT onto 11TH AVE. 0.1 mi
-  15: Turn RIGHT onto 40TH ST. 0.0 mi
-  16: End at 1103 40th St Rock Island, IL 61201

B: Alleman High School: 1103 40th St, Rock Island, IL 61201, (309) 786-7793
 Total Time: 2 hours 50 minutes Total Distance: 163.65 miles

To: Saint Anne High School




A: Peotone High School: 605 W North St, Peotone, IL 60468







-  1: Start out going WEST on W NORTH ST toward ASHBURTON LN. 0.1 mi
-  2: Turn LEFT onto S RATHJE RD. 0.6 mi
-  3: Turn RIGHT onto W WILMINGTON RD/CR-25. 0.9 mi
-  4: Merge onto I-57 S via the ramp on the LEFT toward KANKAKEE. 15.1 mi
-  5: Take the IL-17 exit, EXIT 312, toward KANKAKEE/MOMENCE. 0.3 mi
-  6: Turn LEFT onto IL-17 E/E COURT ST. Continue to follow IL-17 E. 5.9 mi
-  7: Turn RIGHT onto S 7500E RD/IL-1. 7.1 mi
-  8: Turn LEFT onto W GUERTIN ST/CR-23/E 7000S RD. 0.1 mi
-  9: End at 650 W Guertin St St Anne, IL 60964

B: St Anne High School: 650 W Guertin St, St Anne, IL 60964, (815) 427-8141
 Total Time: 36 minutes Total Distance: 30.07 miles

To: Sandwich High School

A: Peotone High School: 605 W North St, Peotone, IL 60468

-  1: Start out going WEST on W NORTH ST toward ASHBURTON LN. 0.1 mi
-  2: Turn LEFT onto S RATHJE RD. 0.6 mi
-  3: Turn RIGHT onto W WILMINGTON RD/CR-25. Continue to follow CR-25. 17.1 mi

- | | | |
|---|---|--------|
|  | 4: CR-25 becomes E KANKAKEE RIVER DR. | 2.8 mi |
|  | 5: Turn LEFT onto N RIVER RD/CR-44. | 1.5 mi |
|  | 6: Merge onto I-55 N. | 9.4 mi |
|  | 7: Merge onto I-80 W via EXIT 250B toward IOWA. | 4.7 mi |
|  | 8: Take EXIT 122 toward MINOOKA. | 0.2 mi |
|  | 9: Turn RIGHT onto RIDGE RD/CR-11. | 3.5 mi |
|  | 10: Turn LEFT onto US-52. | 8.3 mi |
|  | 11: Turn RIGHT onto IL-47. | 4.5 mi |
|  | 12: Turn LEFT onto WALKER RD/CR-17. | 5.5 mi |
|  | 13: Turn LEFT onto IL-71. | 0.1 mi |
|  | 14: Turn RIGHT onto CR-14/MILLBROOK RD. | 2.1 mi |
|  | 15: Turn LEFT onto FOX RIVER DR/CR-1. | 0.1 mi |
|  | 16: Turn RIGHT onto WHITFIELD RD. | 1.0 mi |
|  | 17: Turn LEFT onto ROGERS RD. | 1.9 mi |
|  | 18: Turn RIGHT onto E 30TH RD/COUNTY LINE RD/MILLINGTON RD/CR-3/CR-31. Continue to follow MILLINGTON RD/CR-3. | 2.0 mi |
|  | 19: Turn LEFT onto LIONS RD/CR-28. | 0.5 mi |
|  | 20: End at 515 Lions Rd Sandwich, IL 60548 | |













B: Sandwich Community High School: 515 Lions Rd, Sandwich, IL 60548, (815) 786-2157

Total Time: 1 hour 19 minutes Total Distance: 65.97 miles

To: Seneca High School

A: Peotone High School: 605 W North St, Peotone, IL 60468







- | | | |
|---|--|--------|
|  | 1: Start out going WEST on W NORTH ST toward ASHBURTON LN. | 0.1 mi |
|---|--|--------|

- | | | |
|---|---|---------|
|  | 2: Turn LEFT onto S RATHJE RD. | 0.6 mi |
|  | 3: Turn RIGHT onto W WILMINGTON RD/CR-25. Continue to follow CR-25. | 17.1 mi |
|  | 4: CR-25 becomes E KANKAKEE RIVER DR. | 2.8 mi |
|  | 5: Turn LEFT onto N RIVER RD/CR-44. | 1.5 mi |
|  | 6: Merge onto I-55 N. | 9.4 mi |
|  | 7: Merge onto I-80 W via EXIT 250B toward IOWA. | 21.5 mi |
|  | 8: Take EXIT 105 toward SENECA. | 0.3 mi |
|  | 9: Turn LEFT onto N SENECA RD. | 1.6 mi |
|  | 10: N SENECA RD becomes US-6. | 4.1 mi |
|  | 11: Turn LEFT onto N MAIN ST/IL-170. | 0.5 mi |
|  | 12: Turn LEFT onto E SCOTT ST. | 0.3 mi |
|  | 13: End at 307 E Scott St Seneca, IL 61360 | |

B: Seneca High School: 307 E Scott St, Seneca, IL 61360, (815) 357-8762
 Total Time: 1 hour 10 minutes Total Distance: 59.71 miles

To: Shewami Country Club

A: Peotone High School: 605 W North St, Peotone, IL 60468

- | | | |
|---|--|---------|
|  | 1: Start out going WEST on W NORTH ST toward ASHBURTON LN. | 0.1 mi |
|  | 2: Turn LEFT onto S RATHJE RD. | 0.6 mi |
|  | 3: Turn LEFT onto W WILMINGTON RD/CR-25. Continue to follow CR-25. | 1.0 mi |
|  | 4: Turn RIGHT onto S DRECKSLER RD/CR-70. | 2.0 mi |
|  | 5: Turn LEFT onto E 12000N RD/W COUNTY LINE RD/CR-16/CR-58. Continue to follow E 12000N RD/W COUNTY LINE RD/CR-58. | 11.2 mi |
|  | 6: Turn RIGHT onto CR-13/N 16000E RD. | 5.1 mi |



7: Turn RIGHT onto E 6500N RD.

0.1 mi



8: End at 15933 E Six Mile Grove Grant Park, IL 60940

B: Minne Monesse Golf Club Mntnc: 15933 E Six Mile Grove, Grant Park, IL 60940,
(815) 465-9860

Total Time: 26 minutes Total Distance: 20.22 miles

To: Silver Cross Field (Joliet)

A: Peotone High School: 605 W North St, Peotone, IL 60468



1: Start out going WEST on W NORTH ST toward ASHBURTON LN. 0.1 mi



2: Turn RIGHT onto S RATHJE RD. 0.4 mi



3: S RATHJE RD becomes S JOLIET RD/CR-20. 1.0 mi



4: Turn LEFT onto W JOLIET RD/CR-20. Continue to follow W JOLIET RD. 8.0 mi



5: Turn SLIGHT RIGHT onto US-52. 5.5 mi



6: Turn SLIGHT LEFT onto W NORTH ST/US-52. Continue to follow US-52. 5.3 mi



7: Turn LEFT onto MANHATTAN RD/US-52. Continue to follow US-52. 2.5 mi



8: Turn LEFT onto DORIS AVE/US-52. 0.1 mi



9: Turn RIGHT onto US-52 W/S CHICAGO ST/IL-53 N. Continue to follow S CHICAGO ST/IL-53 N. 1.3 mi



10: Turn RIGHT onto E NEW ST. 0.2 mi



11: End at 1 Mayor Art Schultz Dr Joliet, IL 60432

B: Joliet Jackhammers Pro Baseball: 1 Mayor Art Schultz Dr, Joliet, IL 60432, (815)
726-2255

Total Time: 35 minutes Total Distance: 24.32 miles

To: Silver Oaks Golf Club






Driving directions to 33061 S State Route 53, Wilmington, IL 60481

21.9 mi – about 34 mins



605 W North St
Peotone, IL 60468



1. Head **west** on **W North St** toward **Ashburton Ln**  0.1 mi
2. Turn **left** at **S Rathje Rd**  0.6 mi
3. Turn **right** at **W Wilmington Rd**  8.0 mi
4. Continue on **W Peotone Rd**  9.0 mi
5. Turn **left** at **IL-53**  4.1 mi



Silver Oaks Golf Club

To: Tinley Park High School

A: Peotone High School: 605 W North St, Peotone, IL 60468



1: Start out going WEST on W NORTH ST toward ASHBURTON LN. 0.1 mi



2: Turn LEFT onto S RATHJE RD. 0.6 mi



3: Turn RIGHT onto W WILMINGTON RD/CR-25. 0.7 mi



4: Merge onto I-57 N toward CHICAGO. 14.8 mi



5: Take the VOLLMER RD exit, EXIT 342. 0.3 mi



6: Turn SLIGHT LEFT to take the WEST VOLLMER RD ramp. 0.1 mi



7: Turn LEFT onto VOLLMER RD. 0.6 mi



8: Turn RIGHT onto CENTRAL AVE. 3.2 mi



9: Turn LEFT onto 175TH ST. 0.6 mi














10: End at 6111 175th St Tinley Park, IL 60477

B: Tinley Park High School: 6111 175th St, Tinley Park, IL 60477, (708) 532-1900

Total Time: 26 minutes Total Distance: 21.14 miles

To: Tolono Unity High School

A: Peotone High School: 605 W North St, Peotone, IL 60468








-  1: Start out going WEST on W NORTH ST toward ASHBURTON LN. 0.1 mi
-  2: Turn LEFT onto S RATHJE RD. 0.6 mi
-  3: Turn RIGHT onto W WILMINGTON RD/CR-25. 0.9 mi
-  4: Merge onto I-57 S via the ramp on the LEFT toward KANKAKEE. 98.6 mi
-  5: Take EXIT 229 toward TOLONO/MONTICELLO. 0.3 mi
-  6: Turn LEFT onto COUNTY ROAD 1000 N/CR-18. 2.7 mi
-  7: Turn RIGHT onto US-45 S. 1.0 mi
-  8: Turn LEFT onto CR-18/COUNTY ROAD 900 N/PHILO RD. Continue to follow CR-18/COUNTY ROAD 900 N. 1.1 mi
-  9: Turn RIGHT onto COUNTY ROAD 1200 E. 1.0 mi
-  10: Turn RIGHT onto COUNTY ROAD 800 N. 0.6 mi
-  11: End at 1127 County Road 800 N Tolono, IL 61880









B: Unity High School: 1127 County Road 800 N, Tolono, IL 61880, (217) 485-6230

Total Time: 1 hour 46 minutes Total Distance: 106.90 miles

To: Watseka High School

A: Peotone High School: 605 W North St, Peotone, IL 60468











-  1: Start out going WEST on W NORTH ST toward ASHBURTON LN. 0.1 mi
-  2: Turn LEFT onto S RATHJE RD. 0.6 mi
-  3: Turn RIGHT onto W WILMINGTON RD/CR-25. 0.9 mi
-  4: Merge onto I-57 S via the ramp on the LEFT toward KANKAKEE. 19.6 mi
-  5: Merge onto US-45 S/US-52 S via EXIT 308. 13.5 mi
-  6: Stay STRAIGHT to go onto 1400E/IL-49. 2.0 mi
-  7: Turn LEFT onto 2400 N/CR-2. 6.5 mi

-  8: Turn RIGHT onto CR-2030 E/IL-1. Continue to follow IL-1. 5.6 mi
-  9: Turn LEFT onto W WALNUT ST/US-24/IL-1. 0.6 mi
-  10: Turn RIGHT onto S 2ND ST/CR-43. 0.3 mi
-  11: Turn LEFT onto W WASHINGTON ST. 0.2 mi
-  12: Turn RIGHT onto S 4TH ST. 0.1 mi
-  13: Turn LEFT onto E LINCOLN AVE. 0.2 mi
-  14: Turn RIGHT onto S BELMONT AVE. 0.1 mi
-  15: End at 138 S Belmont Ave Watseka, IL 60970

B: Wateska High School: 138 S Belmont Ave, Watseka, IL 60970, (815) 432-2486
 Total Time: 1 hour 3 minutes Total Distance: 50.27 miles

To: Westmont High School

A: Peotone High School: 605 W North St, Peotone, IL 60468

-  1: Start out going WEST on W NORTH ST toward ASHBURTON LN. 0.1 mi
-  2: Turn LEFT onto S RATHJE RD. 0.6 mi
-  3: Turn RIGHT onto W WILMINGTON RD/CR-25. 0.7 mi
-  4: Merge onto I-57 N toward CHICAGO. 17.5 mi
-  5: Merge onto I-80 E/MOLINE EXPY E via EXIT 345A toward INDIANA. 3.4 mi
-  6: Merge onto I-294 N via EXIT 155 on the LEFT toward WISCONSIN (Portions toll). 0.7 mi
-  7: Take I-294 EXPRESS N (Portions toll). 0.6 mi
-  8: I-294 EXPRESS N becomes I-294 N (Portions toll). 21.6 mi
-  9: Merge onto US-34 W/OGDEN AVE. 3.1 mi
-  10: Turn RIGHT onto BLACKHAWK DR. 0.7 mi

 11: Turn RIGHT onto OAKWOOD DR. 0.1 mi

 12: End at 909 Oakwood Dr Westmont, IL 60559

B: Westmont High School: 909 Oakwood Dr, Westmont, IL 60559, (630) 654-3043

Total Time: 1 hour 2 minutes Total Distance: 49.27 miles

To: Wilmington High School (new campus)

A: Peotone High School: 605 W North St, Peotone, IL 60468

 1: Start out going WEST on W NORTH ST toward ASHBURTON LN. 0.1 mi

 2: Turn LEFT onto S RATHJE RD. 0.6 mi


 3: Turn RIGHT onto W WILMINGTON RD/CR-25. 17.5 mi

 4: Turn LEFT onto Rt. 53 1.3 mi

 5: Turn LEFT onto Water Street (IL Rt. 102) 1.2 mi

 6: Turn LEFT onto Kahler Road .5 mi

 7: Turn LEFT onto Wildcat Ct. .2 mi

 8: End at Wilmington High School
209 Wildcat Ct. Wilmington, IL 60481

Total Time: 27 minutes Total Distance: 21.4 miles


To: Wilmington High School (@old High School)

A: Peotone High School: 605 W North St, Peotone, IL 60468

 1: Start out going WEST on W NORTH ST toward ASHBURTON LN. 0.1 mi

 2: Turn LEFT onto S RATHJE RD. 0.6 mi

 3: Turn RIGHT onto W WILMINGTON RD/CR-25. Continue to follow CR-25. 17.1 mi

 4: Turn LEFT onto IL-53. 1.2 mi



5: Turn LEFT onto S JOLIET ST.

0.4 mi



6: End at 715 S Joliet St Wilmington, IL 60481

B: Wilmington High School: 715 S Joliet St, Wilmington, IL 60481
Total Time: 26 minutes Total Distance: 19.39 miles